



SCHEDULE OF DOORS AND WINDOWS :

NO.	SILL	LINTEL	SIZE
SCHEDULE OF DOORS			
D	-	2150	1200X2150
D1	-	2150	900X2150
D2	-	2150	750X2150
D3	-	2150	1000X2150
FCD	-	2150	1200X2150
SD1	-	2150	2100X2150
SD2	-	2150	2000X2150
SD3	-	2150	1800X2150
SCHEDULE OF WINDOWS			
W	350	2150	1800X1800
W1	350	2150	1500X1800
W2	1250	2150	1800X900
W3	350	2150	900X1800
W3A	900	2150	1000X1200
W4	1250	2150	600X900
SW	350	2150	1200X1800

CERTIFICATE OF OWNERS
 ALL DOCUMENTS AND NOCS ARE SUPPLIED BY US.
 ARCHITECT WILL NOT BE HOLD RESPONSIBLE FOR ANY MIS-REPRESENTATION FOR THE SAME.

M/S. RAJA UDYOG PVT. LTD.
 DIRECTOR
 LOKNATH PRASAD GUPTA
 SIGNATURE OF OWNER

IT IS CERTIFIED THAT THE COMPREHENSIVE GEO-TECHNICAL REPORT ON SOIL INVESTIGATION HAS BEEN PREPARED BY ME FOR DESIGN AND CALCULATION OF THE FOUNDATION BY ANALYZING THE SOIL SAMPLE FOR ESTIMATING THE BEARING CAPACITY OF THE SOIL ON WHICH FOUNDATION IS EXTENDED UP TO APPROPRIATE DEPTH THAT HAS BEEN PROPOSED IN THE GEO-TECHNICAL REPORT.

SIGNATURE OF GEO-TECHNICAL ENGG.
CERTIFICATE OF STRUCTURAL ENGINEER
 THIS IS TO CERTIFY THAT THE STRUCTURAL DESIGN AND DRAWINGS OF BOTH FOUNDATION AND SUPER STRUCTURE OF THE BUILDING HAS BEEN MADE BY ME CONSIDERING ALL POSSIBLE LOADS INCLUDING THE SEISMIC LOAD AS PER THE NATIONAL BUILDING CODE OF INDIA AND CERTIFIED THAT IT IS SAFE AND STABLE IN ALL RESPECTS.

SIGNATURE OF STRUC. ENGG.
CERTIFICATE OF ARCHITECT L.B.S.
 I DO HEREBY CERTIFY WITH FULL RESPONSIBILITY THAT THE BUILDING PLAN HAS BEEN DRAWN UP AS PER K.M.C. BUILDING RULE-2009 AS AMENDED FROM TIME TO TIME.
 THAT THE WIDTH OF THE ABUTTING ROAD CONFORM WITH THE PLAN AND IT IS A BUILDABLE SITE NOT A TANK OR A FILLED UP TANK. THE SITE PLAN KEY PLAN AGREES WITH THE SITE. THE PLOT IS DEMARCATED BY BOUNDARY WALLS & MEASUREMENTS TALLY WITH THE REGD. DEED PLAN. THE EXISTING STRUCTURE AS SHOWN FULLY OCCUPIED BY OWNERS AS PER OWNERS UNDERTAKING.

SIGNATURE OF ARCHITECT L.B.S.
 TITLE:
 TYPICAL FLOOR PLAN (4TH-18TH FLOOR) ROOF PLAN, O.H.W.T. DETAIL
 [RESIDENTIAL BLOCK 1A]

PROJECT:
 PROPOSED G+XVIII STORIED RESIDENTIAL BUILDING AND B1+B2+G+II STORIED COMMERCIAL COMPLEX AT MOUZA - SUKCHAR, J.L. NO.-09, R.S. DAG NO.-3408, 3409, 3410, 3411, 3412, 3417, 3418, 3419, 3408/3529, 3419/3557 & 3483, R.S. KHATIAN NO.-115, 116, 117, 118, 2016, 2017, L.R. DAG NO.-9511, L.R. KHATIAN NO.-2676, WARD NO-14, AT B.T. ROAD (BARRACKPORE TRUNK ROAD), HOLDING NO-224F, P.S. - KHARDAH, DIST-NORTH 24 PGS., KOLKATA-700115, WEST BENGAL, UNDER PANIHATI MUNICIPALITY .

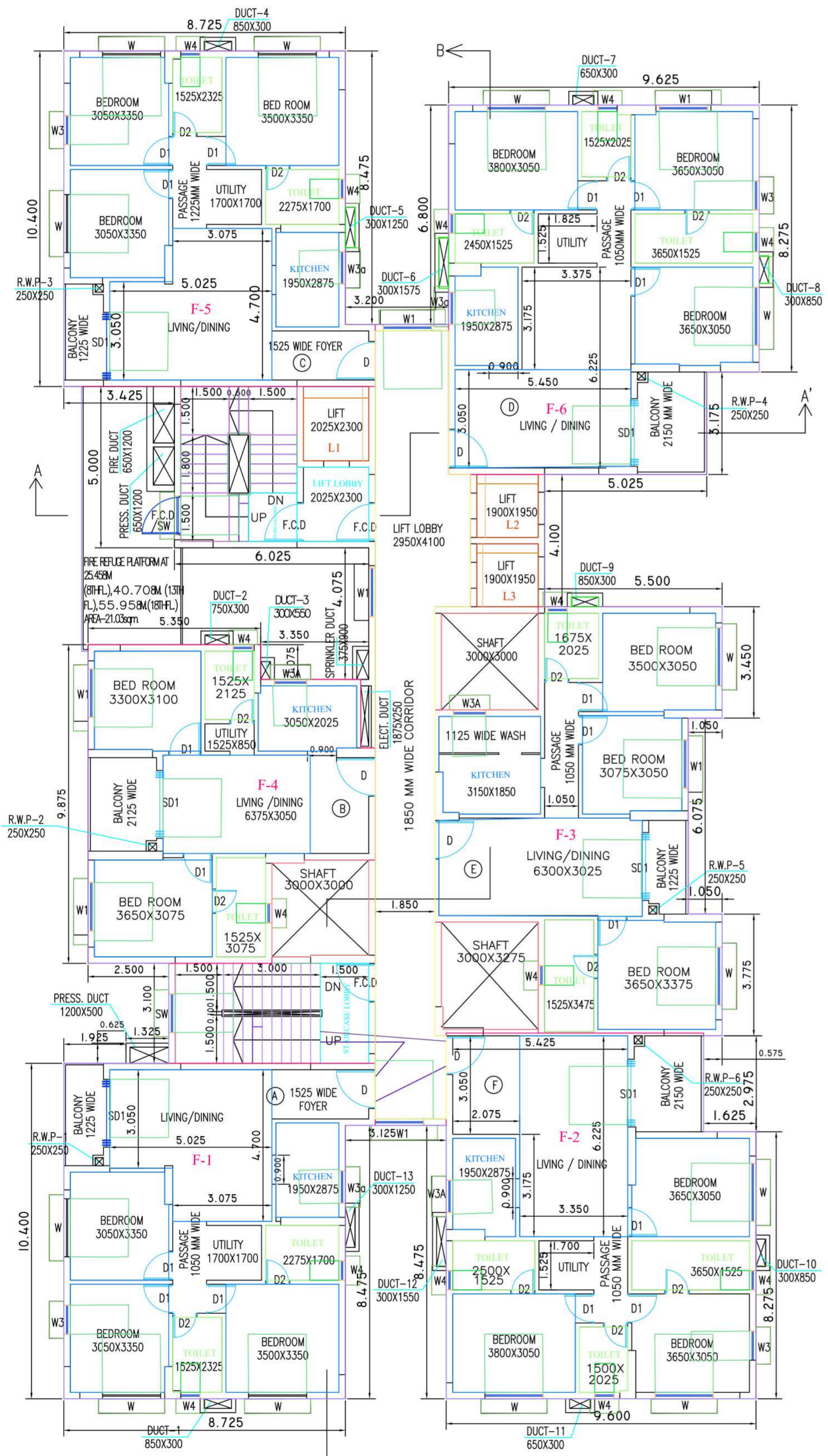
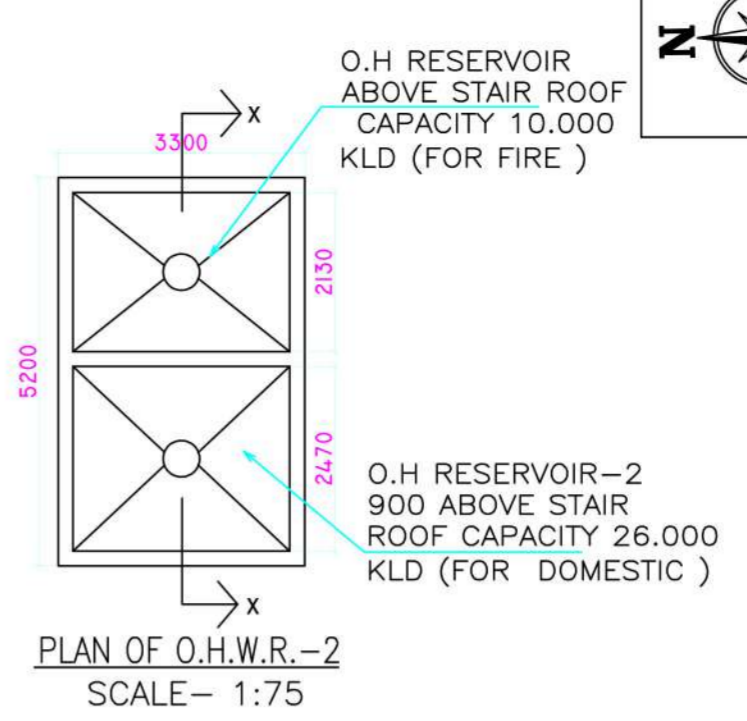
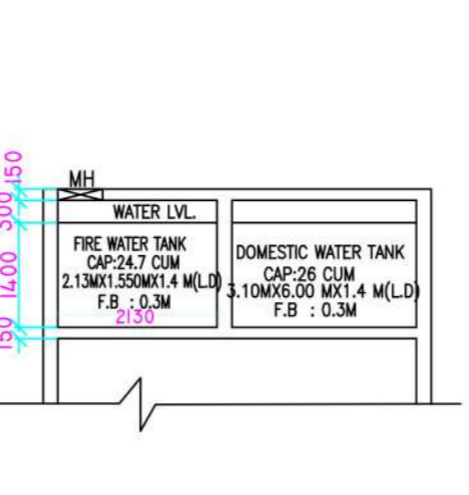
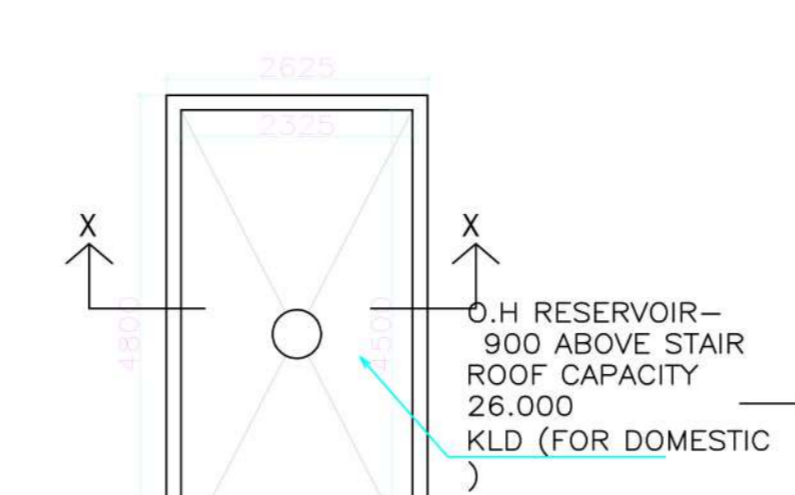
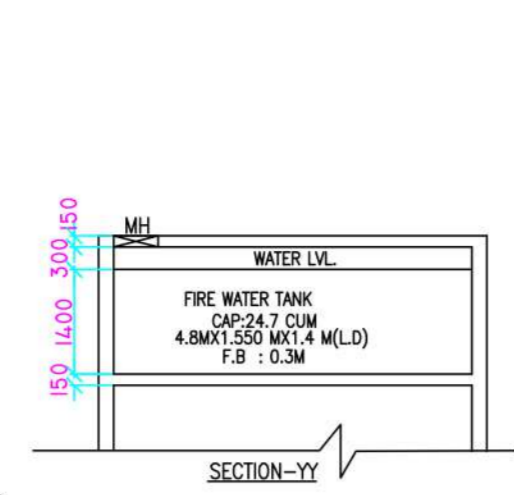
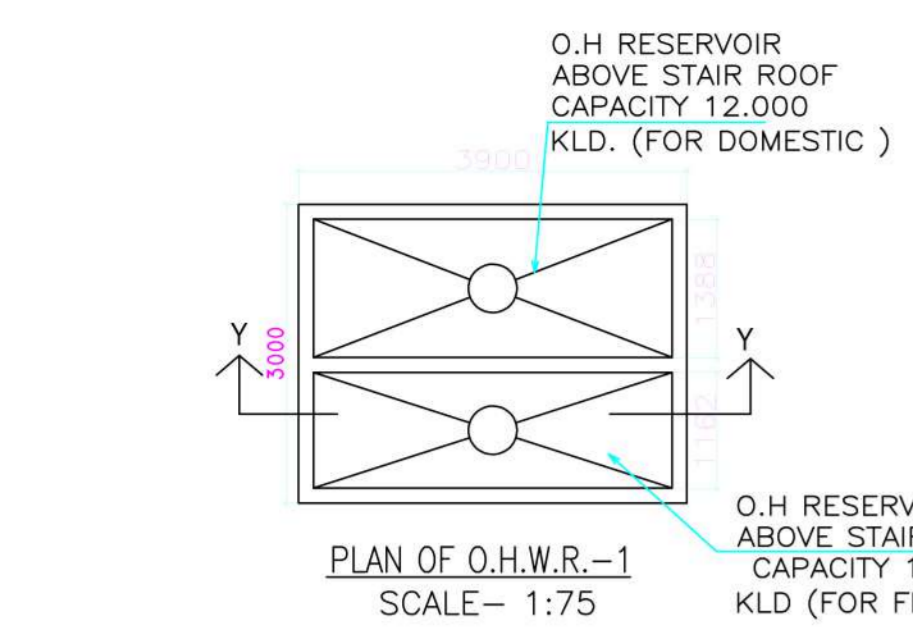
OWNER NAME- M/S. RAJA UDYOG PVT. LTD.

CONSULTANT :- DIMENSION HOUSE AND ASSOCIATES
 17, ABHOY BANERJEE ROAD
 SODEPORE-GHOLA
 KOLKATA-700111
 PH:- +91-8981423147/+91-9836331090
 Web:-www.dimensionhouse.com
 email:- dimension.house@gmail.com

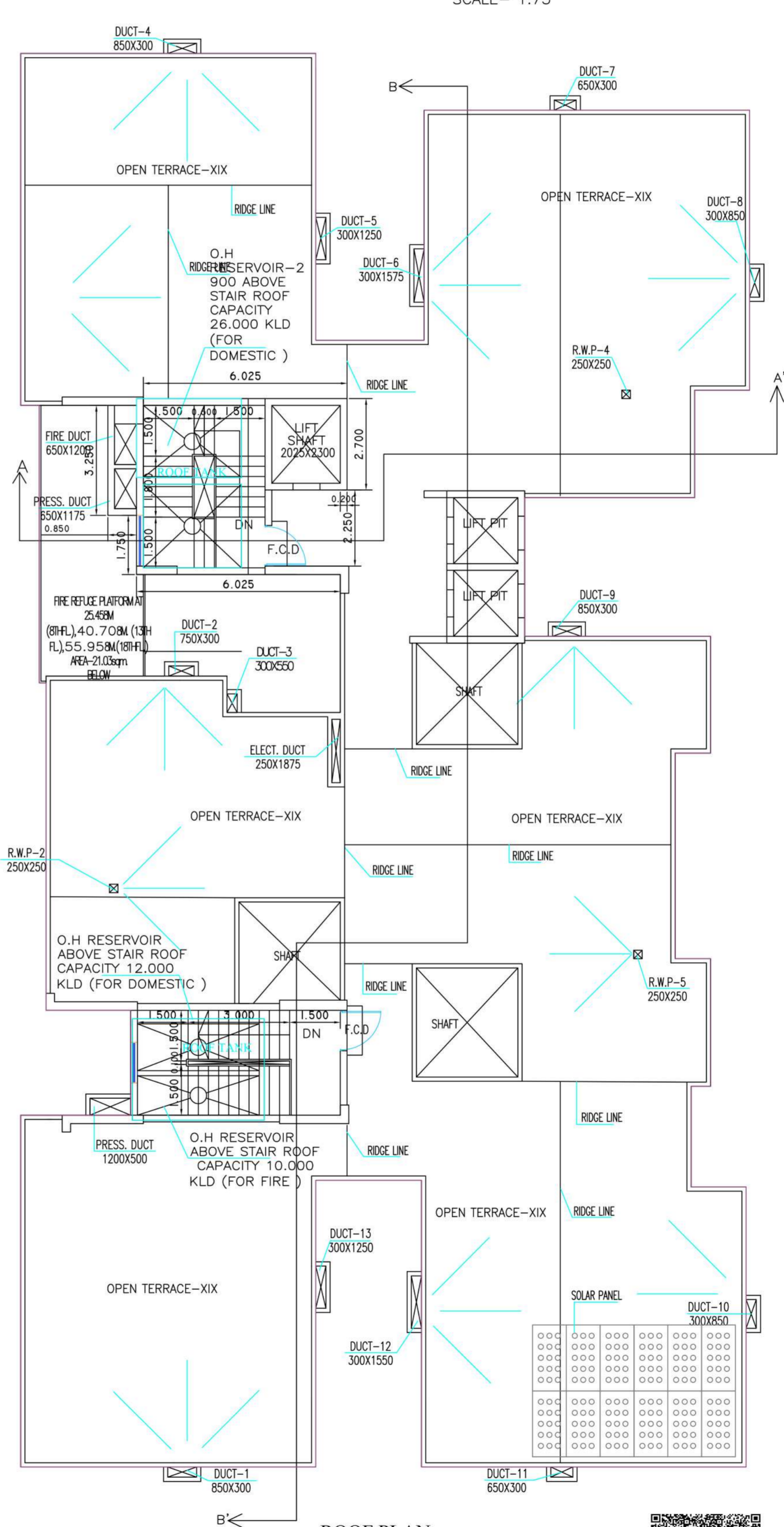
ARCHITECTS

AGRAWAL & AGRAWAL

SCALE	DATE	DEALT	CHECKED
SCALE-1:100	04.12.24	MOUMITA	TANAYA
SHEET NO. -07			



TYPICAL FLOOR PLAN (4TH-18TH FLOOR) BLOCK 1A



ROOF PLAN BLOCK-1

Signature valid
 Digitally Signed
 Name: Shubhendu
 Date: 29-Dec-2024 16:33:34
 Reason: Building Permit
 Location: Panihati

